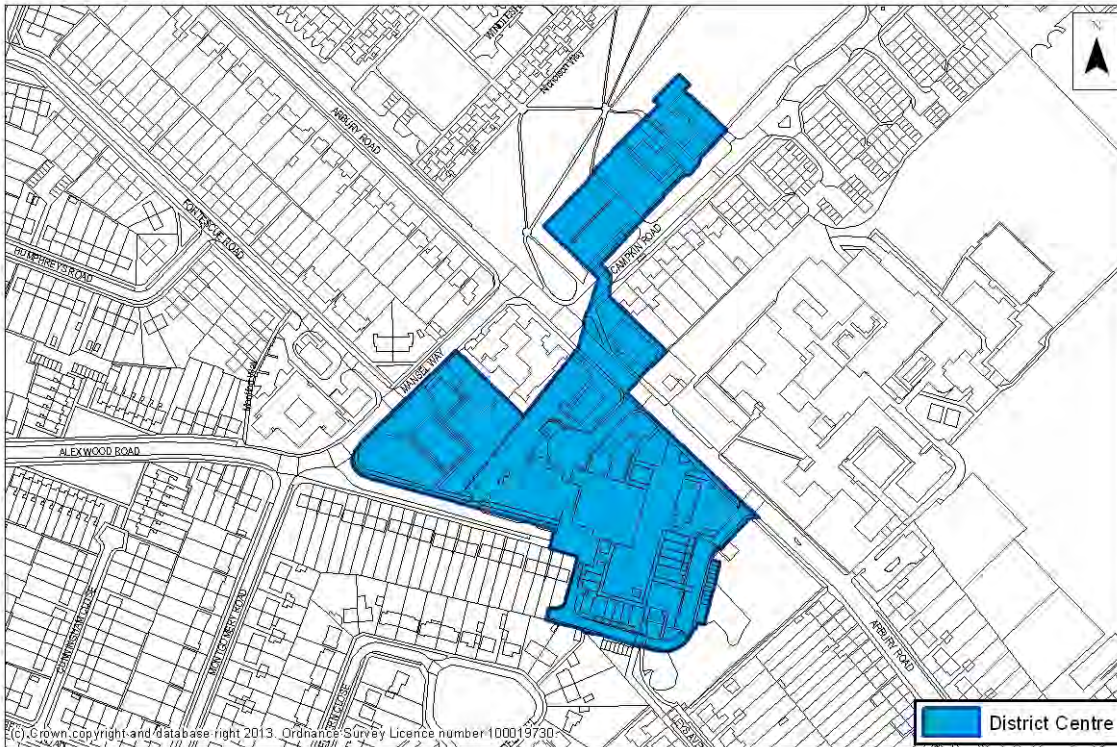
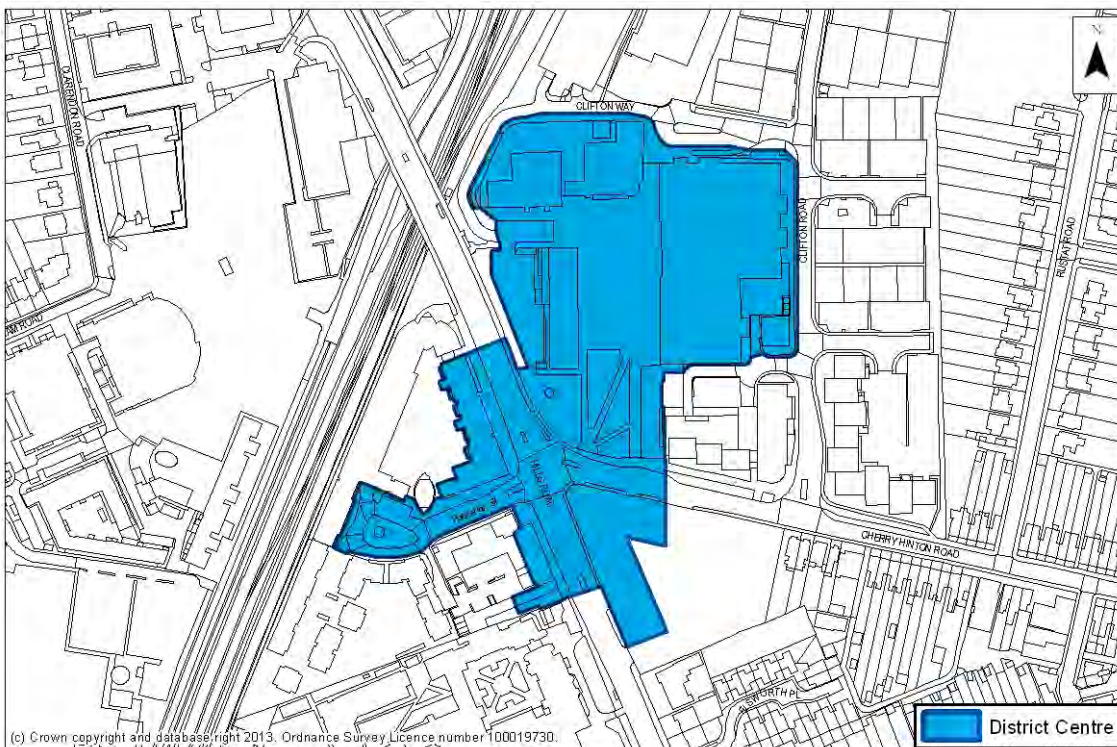


Appendix G: Maps of District, Local and Neighbourhood Centres

DC1: Arbury Court



DC2: Cambridge Leisure Park



Appendix G: Maps of District, Local and Neighbourhood Centres

DC3: Cherry Hinton High Street



DC4: Histon Road

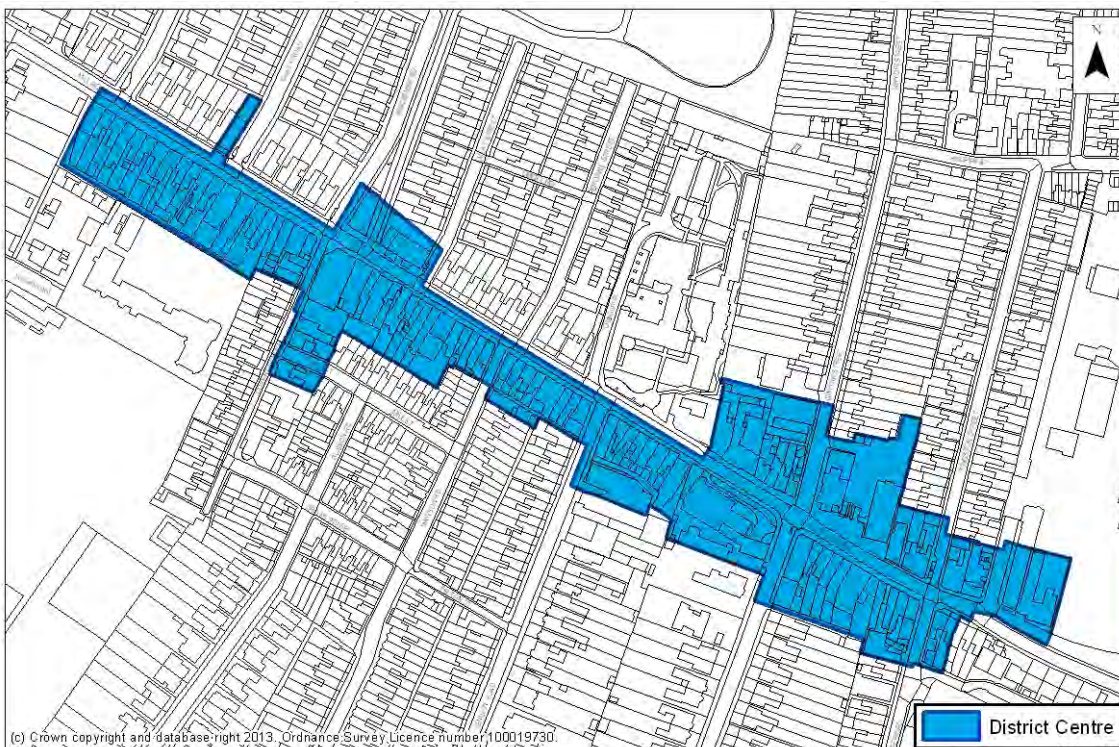


Appendix G: Maps of District, Local and Neighbourhood Centres

DC5: Mill Road East

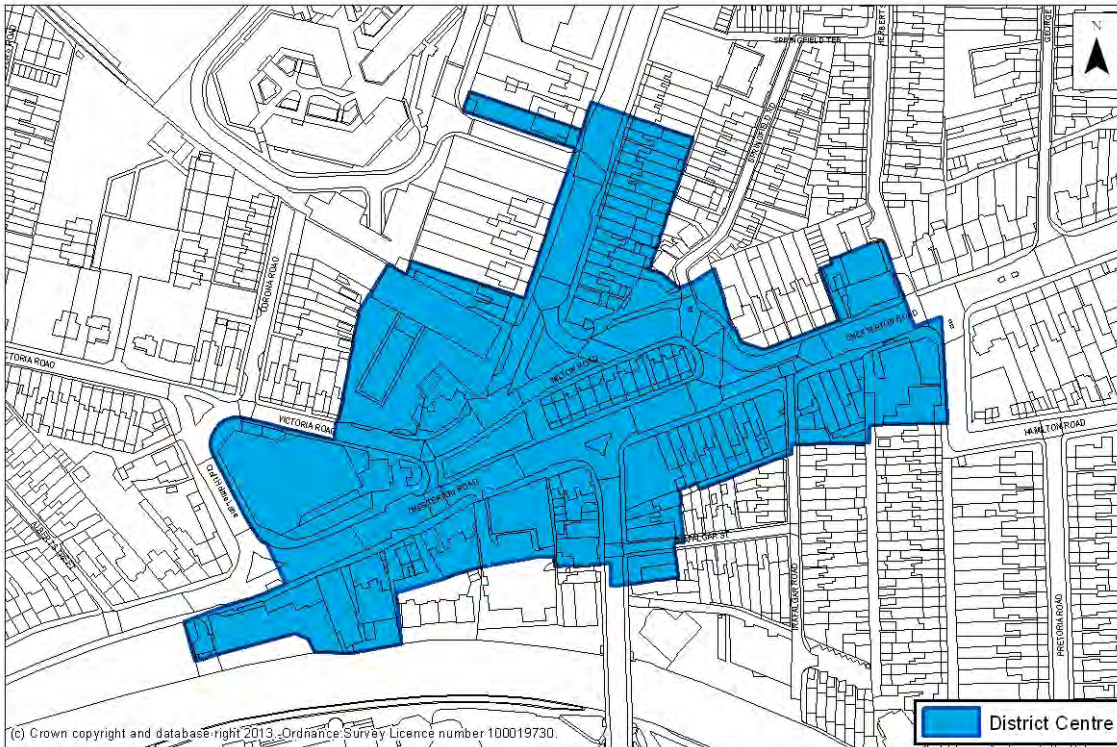


DC6: Mill Road West



Appendix G: Maps of District, Local and Neighbourhood Centres

DC7: Mitcham's Corner



LC1: Arbury Road/Milton Road



Appendix G: Maps of District, Local and Neighbourhood Centres

LC2: Barnwell Road



LC3: Cherry Hinton Road East

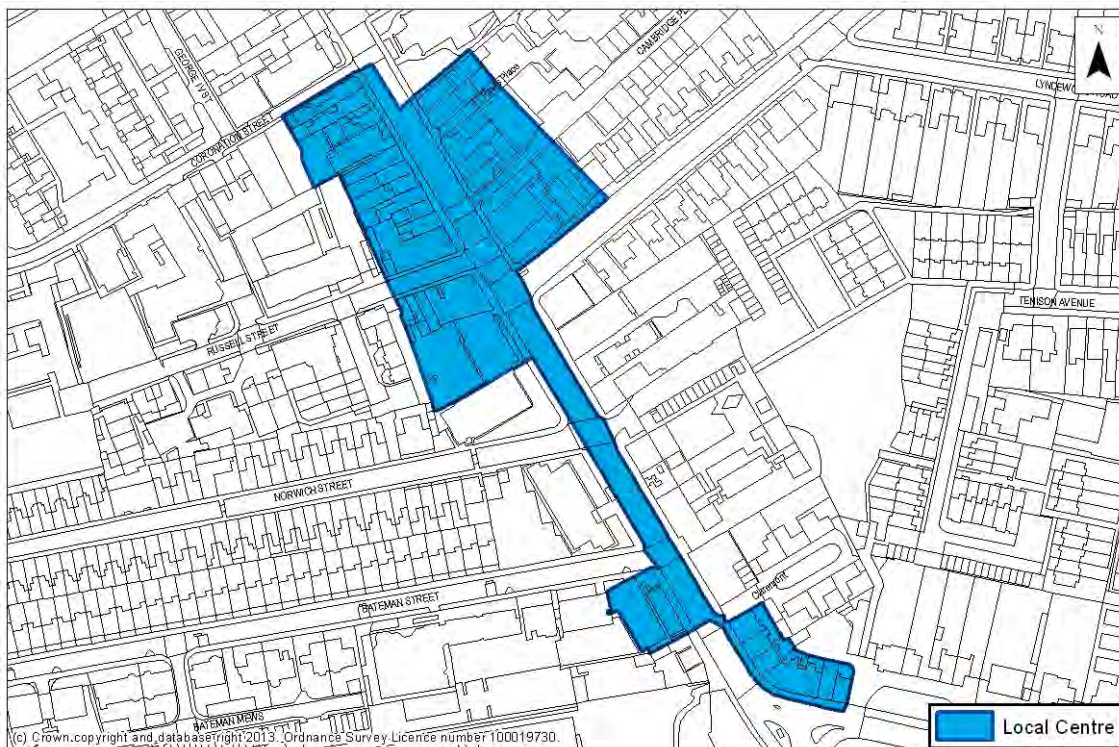


Appendix G: Maps of District, Local and Neighbourhood Centres

LC4: Cherry Hinton Road West

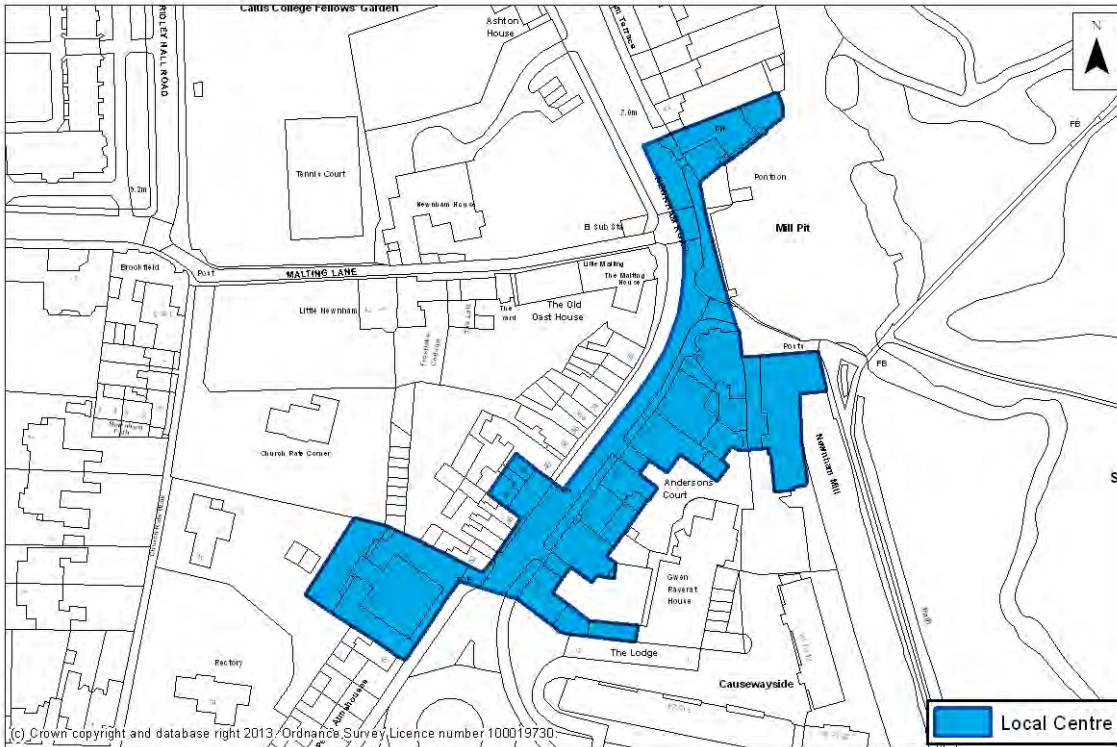


LC5: Hills Road

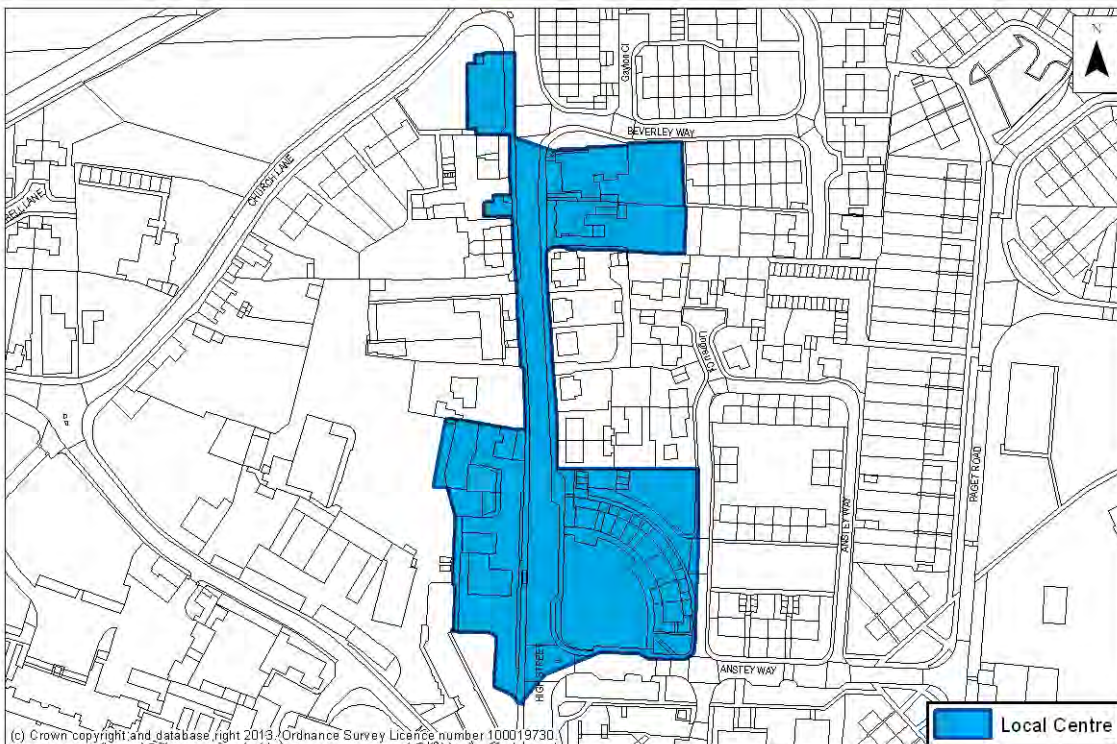


Appendix G: Maps of District, Local and Neighbourhood Centres

LC6: Newnham Road

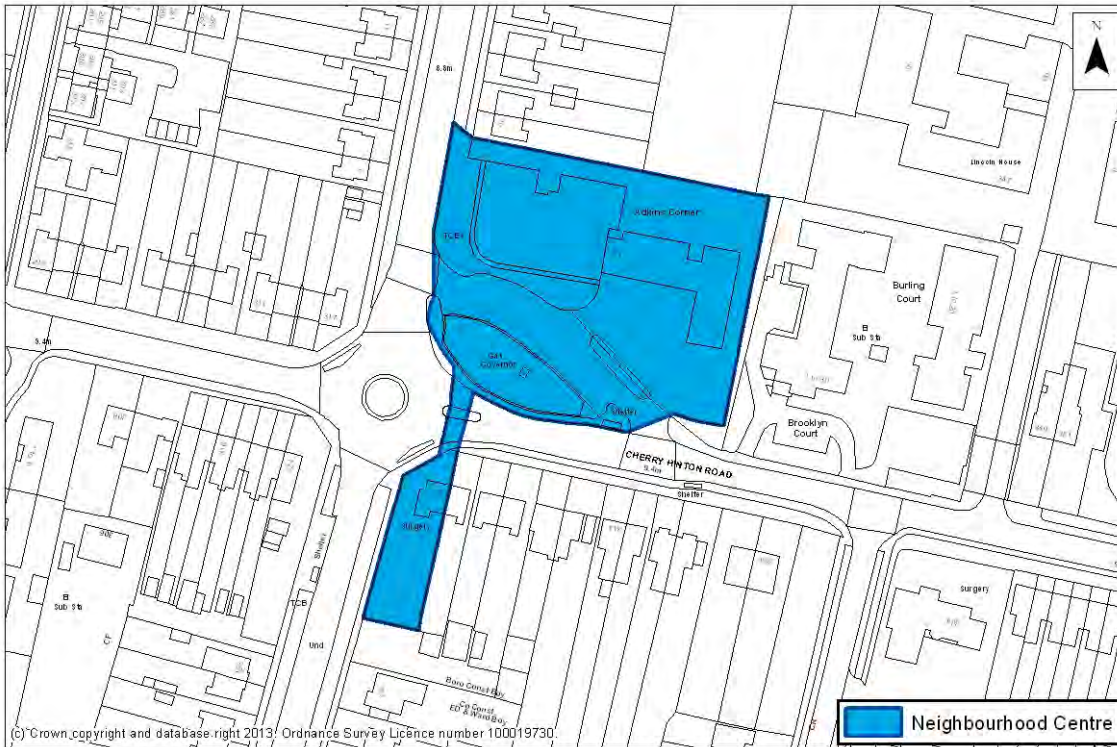


LC7: Trumpington



Appendix G: Maps of District, Local and Neighbourhood Centres

NC1: Adkins Corner



NC2: Akeman Street



Appendix G: Maps of District, Local and Neighbourhood Centres

NC3: Campkin Road

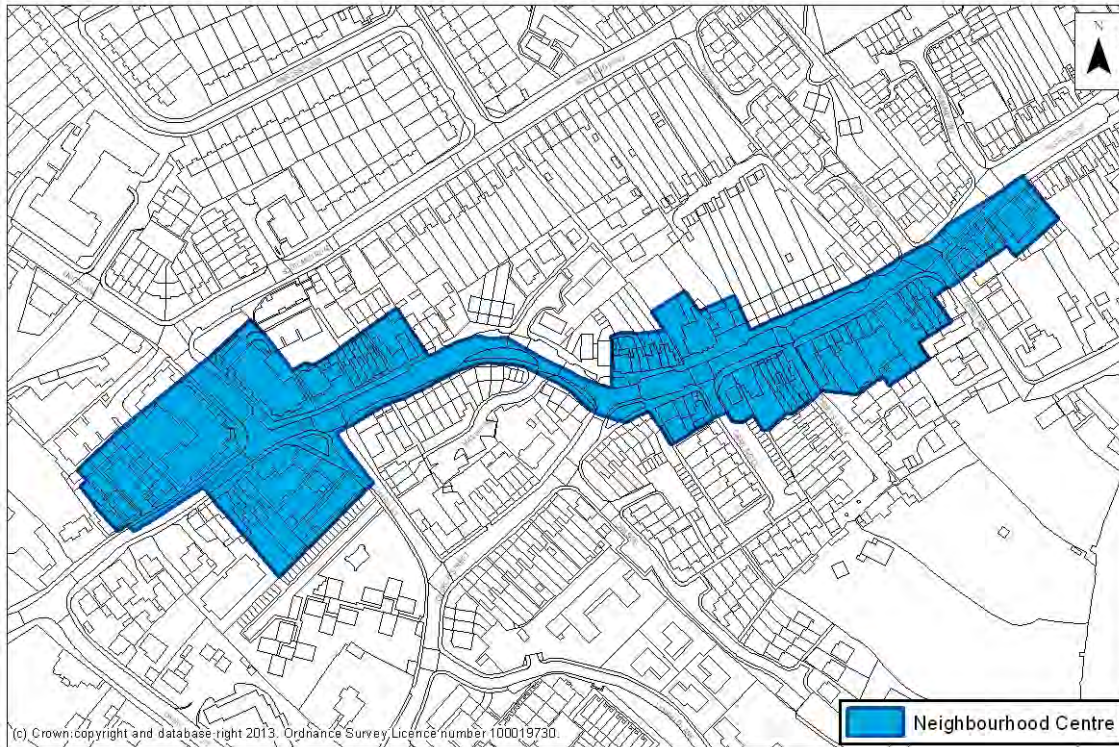


NC4: Carlton Way



Appendix G: Maps of District, Local and Neighbourhood Centres

NC5: Chesterton High Street



NC6: Ditton Lane



Appendix G: Maps of District, Local and Neighbourhood Centres

NC7: Fairfax Road



NC8: Grantchester Street (Newnham)

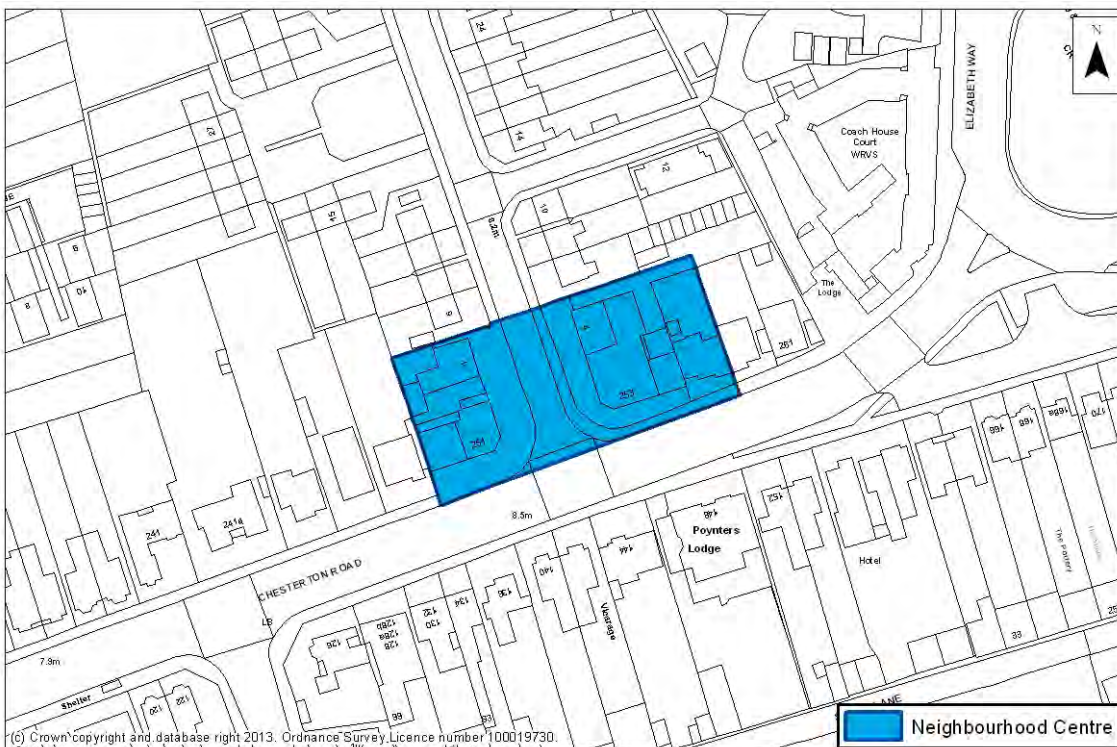


Appendix G: Maps of District, Local and Neighbourhood Centres

NC9: Green End Road



NC10: Hawthorn Way

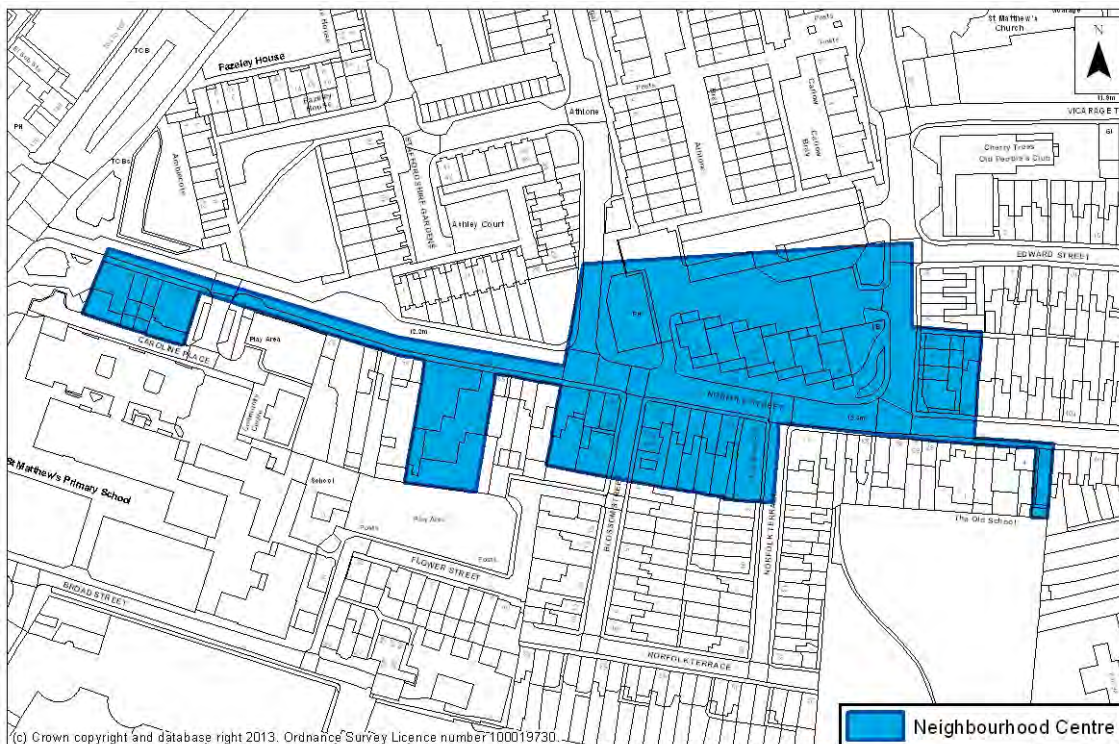


Appendix G: Maps of District, Local and Neighbourhood Centres

NC11: King's Hedges Rd



NC12: Norfolk Street



Appendix G: Maps of District, Local and Neighbourhood Centres

NC13: Victoria Road



NC14: Wulfstan Way

